

# Carmarthen Bay and Estuaries / Bae Caerfyrddin ac Aberoedd








Map Mynegol\* o Gynefinoedd Atodiad 1

(\* Mae'r map hwn yn seiliedig ar yr wybodaeth orau a oedd ar gael adeg llunio'r map [Ionawr 2004], ac fe all newid wrth i wybodaeth arolygu newydd ddod i'r fei.)

## Indicative Map\* of the Annex 1 Habitats

(\* This map is based on best available knowledge at time of production [January 2004] and may change as new survey information becomes available.)

Atodiad / **Appendix II.2**      Côd Safle y GE      **UK0020020**  
 EC Site Code

-  Ardal Cadwraeth Arbennig (ACA)  
**Special Area of Conservation (SAC)**
-  Aberoedd  
**Estuaries**
-  Dolydd heli yr Atlantig  
**Atlantic salt meadows**
-  Salicornia (y gymuned morfa heli gyntaf)  
**Salicornia (pioneer saltmarsh community)**
-  Gwastadeddau llaid a gwastadeddau tywod rhynglanwol  
**Intertidal mudflats and sandflats**
-  Cilfachau a baeau bas mawr  
**Large shallow inlets and bays**
-  Ponciau tywod islanwol  
**Subtidal sandbanks**

Noder: I gael esboniad llawn o'r nodweddion yn yr allwedd, cyfeiriwch at adran 3 o'r ddogfen yma.  
**Note: For a full explanation of the features in the key, please refer to Section 3 of this document.**

Tafluniad map: Y Grid Cenedlaethol Prydeinig

**Projection: British National Grid**

Rhif diweddaraf      2      30/03/2005  
**Version number**

Graddfa      1 : 225,000  
**Scale**

